
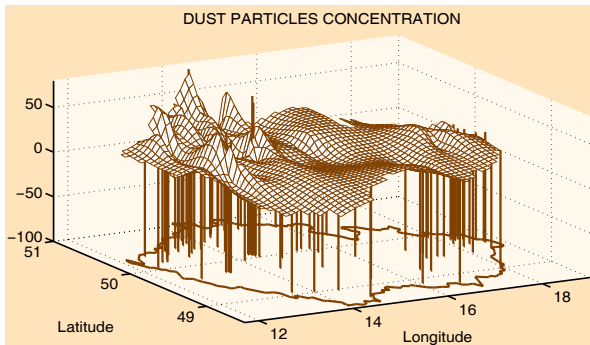
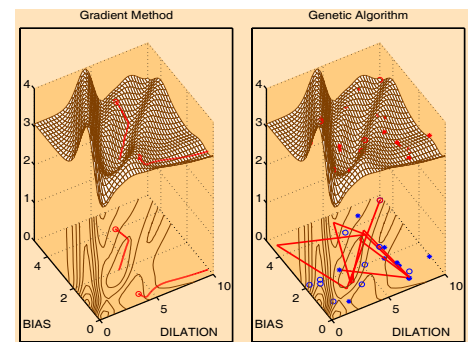
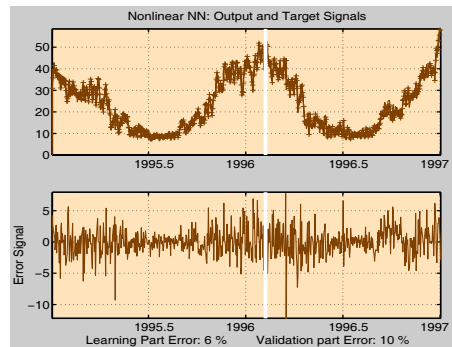
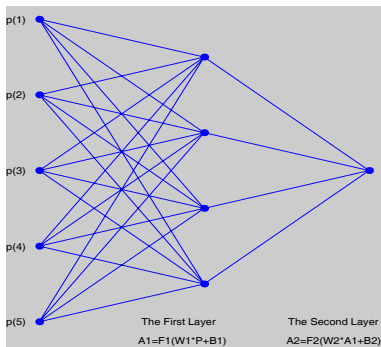


21. Applications

- Interpolation of air pollution data observed by ground measuring stations in specified locations inside the Czech Republic
- Satellite data of air pollution de-noising



- Optimization of neural networks
- Prediction of gas consumption data



- Visualization of biomedical data
- Image enhancement
- Three-dimensional modelling

